

VEVAY TOWNSHIP

INGHAM COUNTY, MICHIGAN

OFFICIAL ZONING MAP













8/21/2015

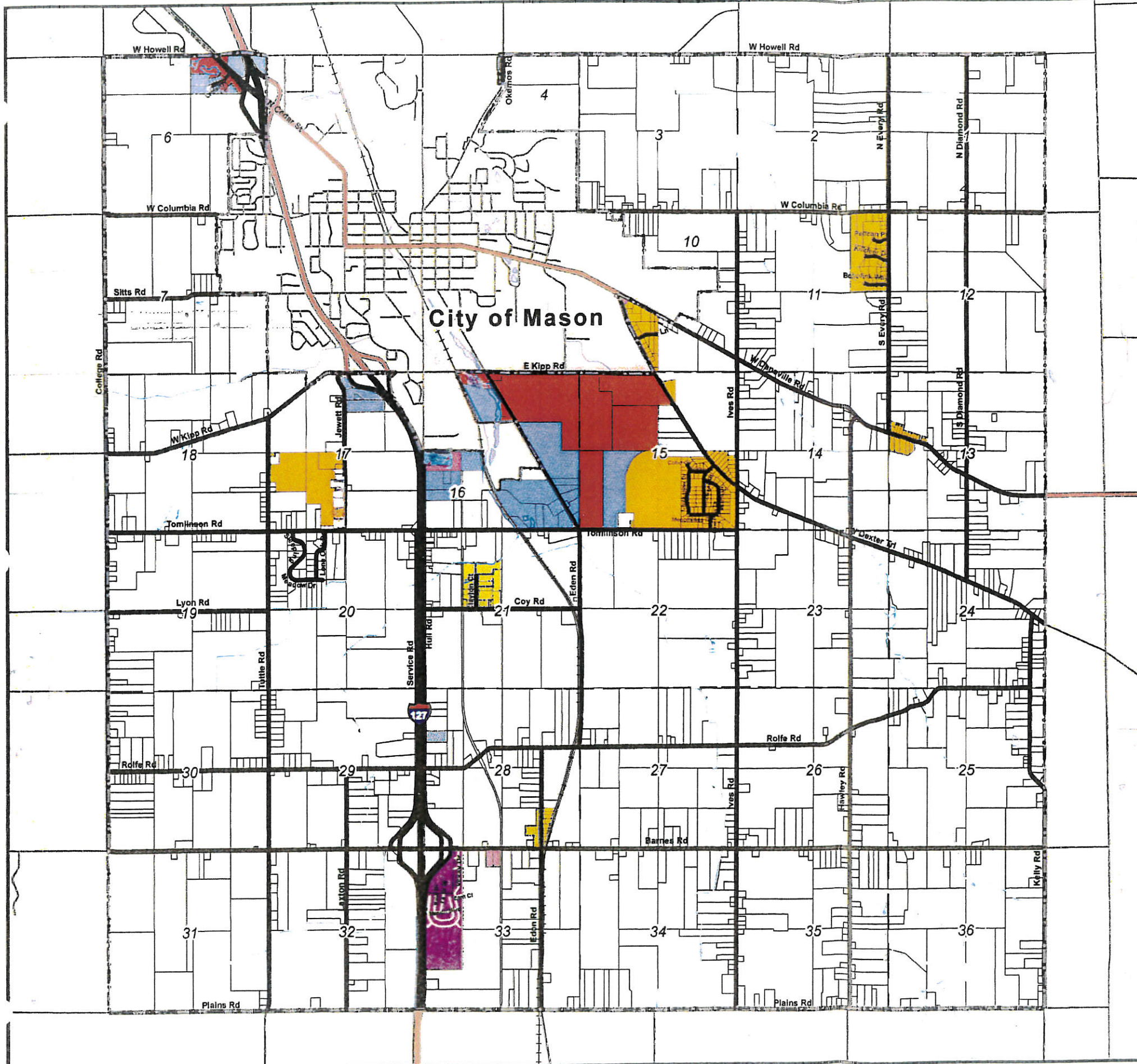

This is to certify that this is the Official Zoning Map of the Vevay Township Zoning Ordinance, as amended through September 14, 2015 unless otherwise noted in the Amendments Table below.

Ilene Thayer
Vevay Township Planning Commission Chairperson

JoAnne Kean
Vevay Township Clerk

Zoning District Legend

- | | | | |
|---|------------------------------------|---|--|
|  | A-1: AGRICULTURAL |  | R-1B: ONE-FAMILY LOW DENSITY RESIDENTIAL |
|  | AP: AIRPORT |  | R-M1: MULTIPLE FAMILY RESIDENTIAL |
|  | B-1: BUSINESS |  | Parcel Boundary |
|  | B-2: HIGHWAY SERVICE |  | Section Line |
|  | M-1: GENERAL INDUSTRIAL |  | Vevay Township Boundary |
|  | MH-1: MOBILE HOME PARK | | |
|  | R-1A: ONE-FAMILY RURAL RESIDENTIAL | | |



AMENDMENTS TABLE

| | |
|-------|---|
| 68.26 | CHANGE ZONING 781 HULL RD TO B-2 |
| 68.27 | CHANGE ZONING 2377 KIPP RD TO M-1 |
| 68.29 | CHANGE ZONING JEWETT RD. TO A1 |
| 68.30 | CHANGE ZONING 781 HULL RD TO M-1 INDUSTRIAL |
| 68.38 | CHANGE ZONING 4149 LEGION DR. TO B-2 |
| | |
| | |
| | |
| | |
| | |
| | |

LANDPLAN
INCORPORATED

rural community planning & zoning services

landplan-eidelson.com | 517.347.2120



Prepared By:
Mid-Michigan Mapping Solutions, LLC
4605 Seneca Dr
Okemos, MI 48864

Source: Data provided by Ingham County and the State of Michigan. Mid-Michigan Mapping Solutions, LLC, does not warrant the accuracy of the data and/or the map. This document is intended to depict the approximate spatial location of the mapped features within the Community and all use is strictly at the user's own risk.

Coordinate System: NAD 1983 StatePlane Michigan South FIPS 2113 Feet Intl